



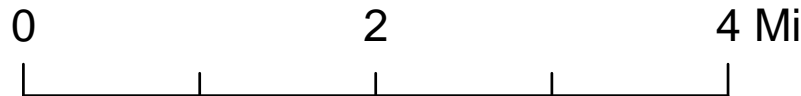


**Legend**

-  John F. Kennedy Airport
-  Gateway National Recreation Area
-  Open Space
-  Hydrography



Data Sources: Infotech/GeoDecisions, New York State GIS Data Clearinghouse, US Census  
Cartography by Sierra Club, Angeles Chapter Geographic Information Systems (GIS) Committee: Kristen Kam.  
[www.Angeles.SierraClub.org/gis](http://www.Angeles.SierraClub.org/gis)  
ArcGIS Software donated by ESRI  
For any questions regarding this map, please contact:  
Rosemarie White, Ph.D., Endangered Species and Wildlife Committee,  
Sierra Club, Angeles Chapter; [DrRMWhite@aol.com](mailto:DrRMWhite@aol.com).  
Lore Pekrul, GIS Committee, Angeles Chapter Sierra Club; [elpe1@earthlink.net](mailto:elpe1@earthlink.net).



**SIERRA CLUB**  
FOUNDED 1892

Explore, enjoy and protect the planet