

## PART 2 – NEAR BISHOP-SABRINA


Click on block/number at left to go directly to slide. [Your computer may be set to require CTRL+click]

- [2.1](#) Beautiful **Feather Peak**. Photo by Reiner Stenzel.
- [2.2](#) Group climbing and skiing **Powell and Thompson**. Photo by Reiner Stenzel.
- [2.3](#) Fall colors below South Lake on a trip into the Inconsolable Range. Photo by Reiner Stenzel.
- [2.4](#) The rugged **Inconsolable Range**. View from Bishop Pass trail due east. Photo by Reiner Stenzel.
- [2.5](#) The **Devils Crags** from the west. The highest is on the SPS List. It is climbed along the left (north) ridge. Photo by Reiner Stenzel.
- [2.6](#) R.J. preparing mentally to lead the climb of **Devils Crag #1**. Photo by Reiner Stenzel.
- [2.7](#) R.J. (or E.T.?) on the ridge of **Devils Crag #1**. Photo by Reiner Stenzel.
- [2.8](#) R.J. belaying Reiner at the knife edge on the ridge of **Devils Crag #1**. Photo by Reiner Stenzel.
- [2.9](#) Reiner at the "**Rabbit Ears**" on the ridge of Devils Crag #1. Photo by Reiner Stenzel.
- [2.10](#) R.J. on the summit of **Devils Crag #1**. Photo by Reiner Stenzel.
- [2.11](#) Reiner on the summit of **Devils Crag #1**. Photo by R.J. Secor.
- [2.12](#) Group shot on the summit of **Mt Woodworth**, an infrequently climbed peak in the **Black Divide**. Fltr: Dianne Purkey, Steve Fausset (top). Fred Gabbard, Reiner Stenzel, R.J. Secor and Leslie Hofherr. Photo by Bill Burke.
- [2.13](#) Precious old peak register of **Mt Woodworth** with an originally signed entry from Aug. 1, 1895 by Bolton C Brown. Photo by Reiner Stenzel.
- [2.14](#) Exploratory trip to remote **Peak 12,774** in the **Black Divide** (Sep 2004). View from Jigsaw Pass in the Inconsolable Range due west. Photo by Reiner Stenzel.
- [2.15](#) View from the summit of Peak 12,774 due west over the **Enchanted Gorge**.

2.1-Beautiful Feather Peak. Photo by Reiner Stenzel.




2.2-Group climbing and skiing Powell and Thompson. Photo by Reiner Stenzel.



2.3-Fall colors below South Lake on a trip into the Inconsolable Range. Photo by Reiner Stenzel.



2.4-The rugged Inconsolable Range. View from Bishop Pass trail due east. Photo by Reiner Stenzel.



Picture Puzzle  
Peak (13,267')

Peak 12,856

Last sun over the Inconsolable Range

2.5-The Devils Crag from the west. The highest is on the SPS List. It is climbed along the left (north) ridge. Photo by Reiner Stenzel.



2.6-R.J. preparing mentally to lead the climb of Devils Crag  
#1. Photo by Reiner Stenzel.



2.7-R.J. (or E.T.?) on the ridge of Devils Crag #1. Photo by Reiner Stenzel.





2.8-R.J. belaying Reiner at the knife edge on the ridge of Devils Crag #1. Photo by Reiner Stenzel.



2.9-Reiner at the "Rabbit Ears" on the ridge of Devils Crag #1. Photo by Reiner Stenzel.



2.10-R.J. on the summit of Devils Crag #1. Photo by Reiner Stenzel.



2.11-Reiner on the summit of Devils Crag #1. Photo by R.J. Secor.




2.12-Group shot on the summit of Mt Woodworth, an infrequently climbed peak in the Black Divide. Fltr: Dianne Purkey, Steve Fausset (top). Fred Gabbard, Reiner Stenzel, R.J. Secor and Leslie Hofherr. Photo by Bill Burke.



2.13-Precious old peak register of Mt Woodworth with an originally signed entry from Aug. 1, 1895 by Bolton C Brown. Photo by Reiner Stenzel.

Ascended and built this monument  
Aug 1-1895. From camp in ~~low~~  
meadows on river to south. ~~From~~  
Arrived about 1 P.M. started about  
sunrise. Came nearly straight up  
from camp - beginning with the  
S.W. angle of the mountain - climbed  
across as top then bearing  
to the right ~~to~~ foot of  
Crops came straight up  
to red saddle - thence round  
to right & nearly straight  
up the angle forming the  
crest. Bolton C Brown  
Dale Alto

2.14-Exploratory trip to remote Peak 12,774 in the Black Divide (Sep 2004). View from Jigsaw Pass in the Inconsolable Range due west. Photo by Reiner Stenzel.



2.15-View from the summit of Peak 12,774 due west over the Enchanted Gorge.

