







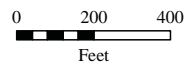
Service Layer Credits: Source: Esri, DigitalGlobe, GeoEye, i-cubed, Earthstar Geographics, CNES/Airbus DS, USDA, USGS, AEX, Getmapping, Aerogrid, IGN, IGP, swisstopo, and the GIS User Community, Biological Resources: PEI

Legend

-  Streets
-  Survey Area Boundary

Biological Resources

-  Delineated Potential Maternity Roost
-  Delineated Potential Roost Tree



Date: 12/15/2014

**Appendix A5:
Biological Resources
CS 563**

**Broad Run
Expansion Project**

